



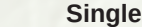








LEGEND

-  Road
-  Minor road
-  Railroad
-  Double track / fire road
-  Single track trail
-  Beginner
-  Intermediate
-  Parking
-  Restrooms
-  Pond
-  Wetland
-  Building
-  Power line
-  Old Jail Lane conservation area
-  Other public land

TRAIL MAP OF OLD JAIL LANE CONSERVATION AREA

Town of Barnstable
Massachusetts

Magnetic
variation
15° W



**Cape Cod
Community
College**

**Barnstable
Conservation
Land**



capecod
CHAMBER OF COMMERCE
CONVENTION & VISITORS BUREAU
www.capecodchamber.org

nemba.org/chapters/ccnemba

**Hyannis
Golf Course**

**Water
Department
Land**

**Hathaways
Pond
Conservation
Area**

Map developed by Lars Ahlzen (lars@ahlzen.com) and Cape Cod NEMBA in 2016. Revised in 2017. Additional GIS data from Office of Geographic Information (MassGIS), Commonwealth of Massachusetts and OpenStreetMap. This map is licensed under Creative Commons BY-SA 2.0 (see creativecommons.org).

